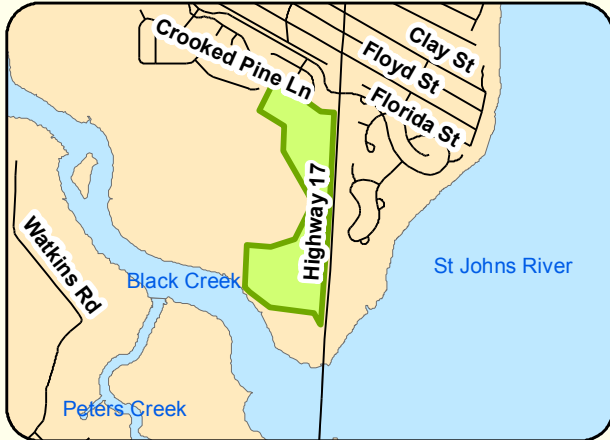
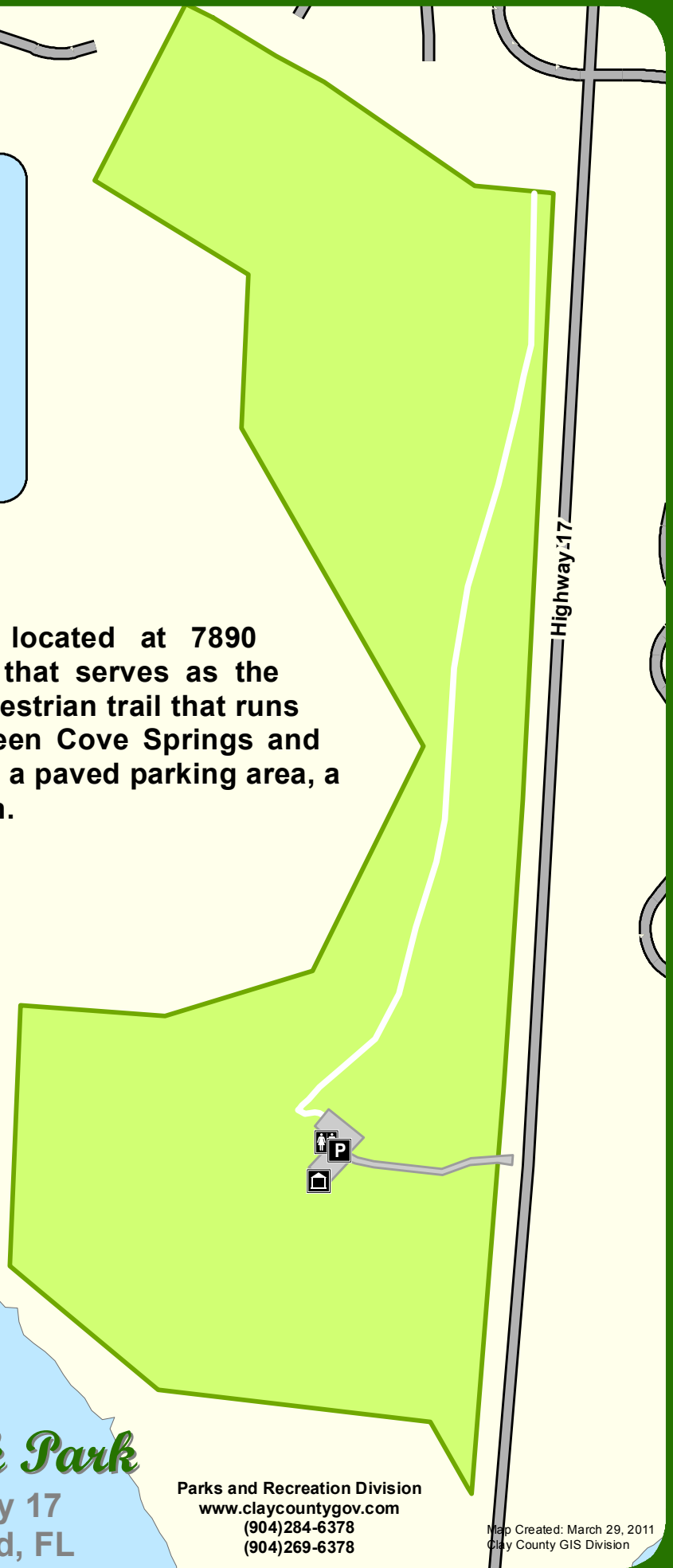
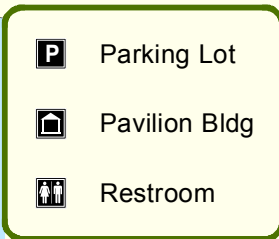


Location Map



Black Creek Park and Trail located at 7890 Highway 17, is a 15-acre site that serves as the staging area for the bicycle/pedestrian trail that runs along Highway 17 between Green Cove Springs and Orange Park. The park provides a paved parking area, a covered pavilion and a restroom.

Legend



0 100 200 Feet

Black Creek Park

7890 Highway 17
Fleming Island, FL

Parks and Recreation Division
www.claycountygov.com
(904)284-6378
(904)269-6378

Map Created: March 29, 2011
Clay County GIS Division